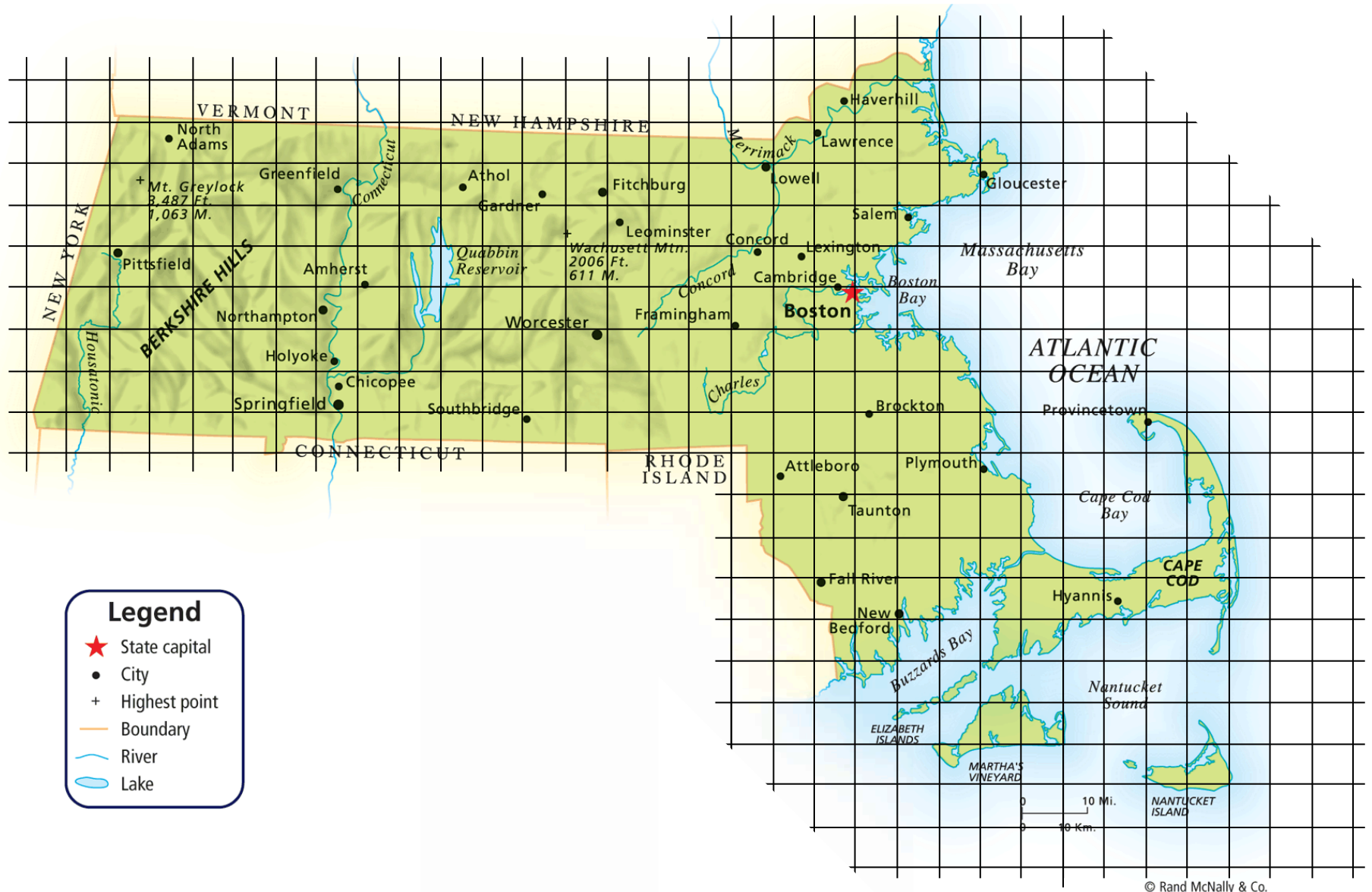
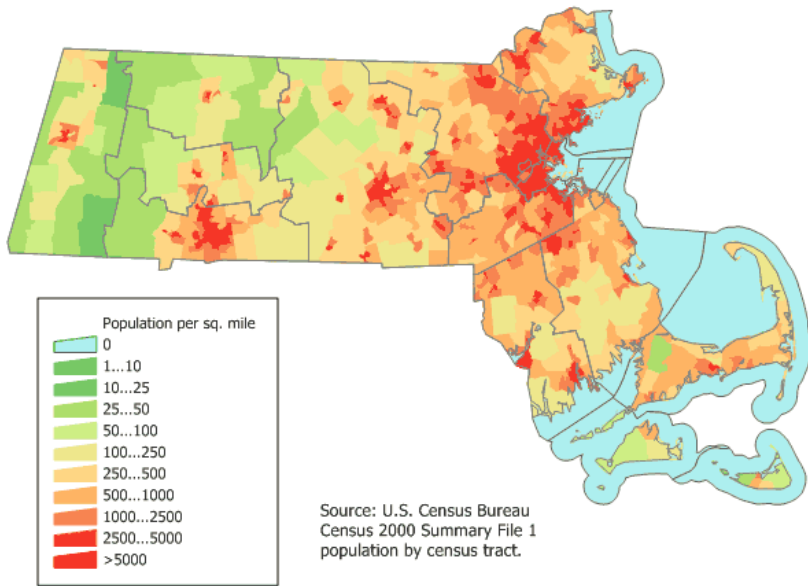


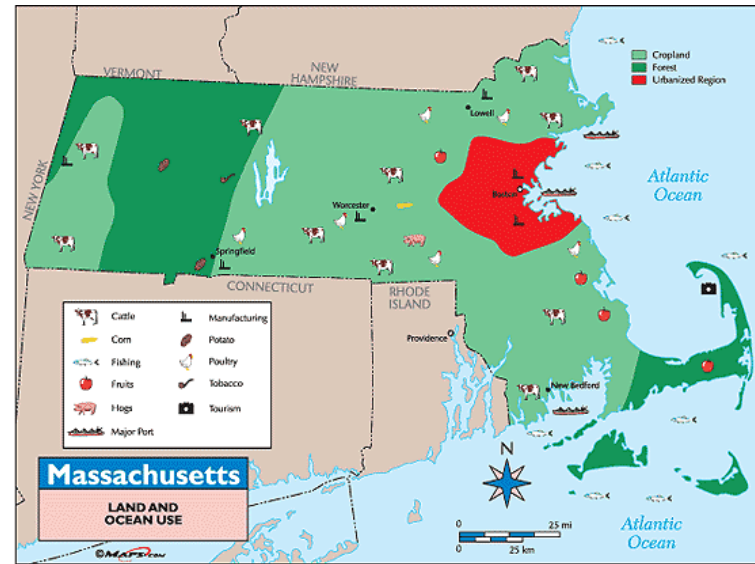
1 2 3 4 5 6 7 8 9 10 11 12 13 14 15 16 17 18 19 20 21 22 23 24 25 26 27 28 29 30 31 32



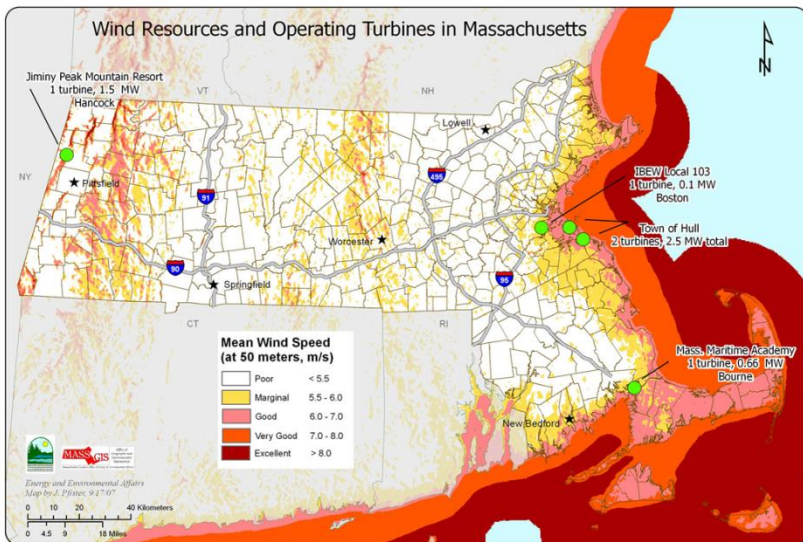
A
B
C
D
E
F
G
H
I
J
K
L
M
N
O
P
Q
R
S
T



http://www.maps.com/ref_map.aspx?pid=12288



<http://media.maps.com/magellan/Images/maland.gif>



http://www.mass.gov/envir/smart_growth_toolkit/images/ma_wind_state.jpg



http://www.highstead.net/publications/maps/southern_ne_sm.jpg